

A46 Newark Bypass

TR010065/APP/6.2

6.2 Environmental Statement

Figure 6.2 Heritage Survey Areas

APFP Regulation 5(2)(a)

Planning Act 2008

Infrastructure Planning (Applications: Prescribed Forms and
Procedure) Regulations 2009

Volume 6

April 2024

Infrastructure Planning

Planning Act 2008

**The Infrastructure Planning
(Applications: Prescribed Forms
and Procedure) Regulations 2009**

A46 Newark Bypass

Development Consent Order 202[x]

ENVIRONMENTAL STATEMENT

Figure 6.2 Heritage Survey Areas

Regulation Number:	Regulation 5(2)(a)
Planning Inspectorate Scheme Reference	TR010065
Application Document Reference	TR010065/APP/6.2
Author:	A46 Newark Bypass Project Team, National Highways

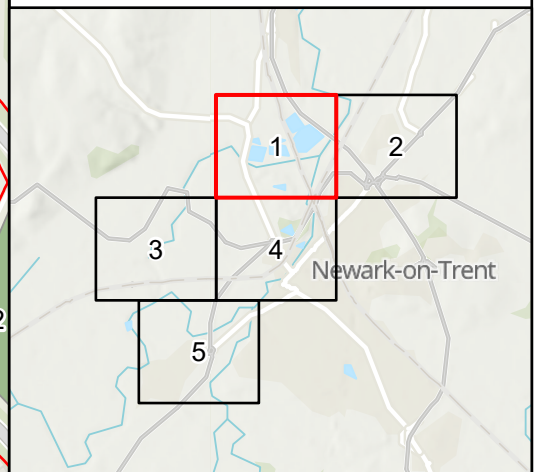
Version	Date	Status of Version
Rev 1	April 2024	DCO Application



NOTES
 Source: Heritage survey areas drawn by Mott MacDonald 2022/2023.
 Service Layer Credits: Contains OS data © Crown Copyright and database right 2023. Contains data from OS Zoomstack.

KEY TO SYMBOLS

- Order Limits
- Survey area
- Geophysical



CO1	08/12/23	DCO APPLICATION	BH	VN	HF
REV.	DATE	AMENDMENT DETAILS	ORIG	CHK'D	APP'D

CLIENT: national highways

PURPOSE OF ISSUE: DCO APPLICATION

DEVELOPMENT CONSENT ORDER NUMBER: TR010065

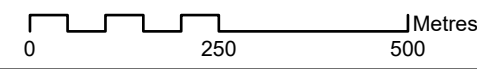
PROJECT TITLE: A46 NEWARK BYPASS

DRAWING TITLE: Figure 6.2 Heritage Survey Areas Sheet: 1 of 5

ORIGINAL SIZE: A3 SCALE: 1:10,000

DRAWING NUMBER HE551478	ORIGINATOR SKAG	VOLUME EHR	PROJECT REF NO. HE551478
LOCATION CONWI_CONW	TYPE DR	ROLE LH	REVISION C01
	NUMBER 00010		

© Skanska
 This document is issued for the party which commissioned it and for specific purposes connected with the captioned project only. It should not be relied upon by any other party or used for any other purpose. We accept no responsibility for the consequences of this document being relied upon by any other party, or being used for any other purpose, or containing any error or omission which is due to an error or omission in data supplied to us by other parties.

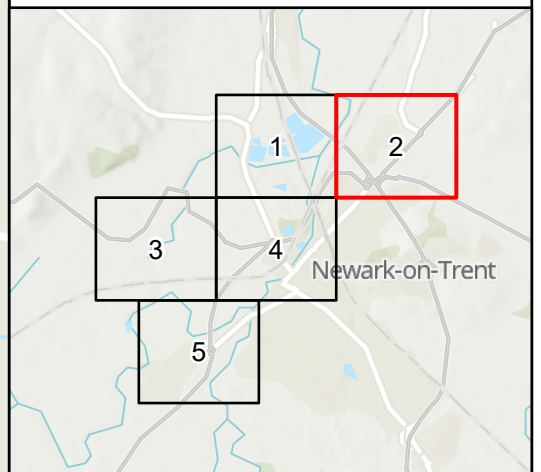




NOTES
 Source
 Heritage survey areas drawn by Mott MacDonald 2022/2023.
 Service Layer Credits
 Contains OS data © Crown Copyright and database right 2023
 Contains data from OS Zoomstack

KEY TO SYMBOLS

- Order Limits
- Survey area
- Geophysical



CO1	08/12/23	DCO APPLICATION	BH	VN	HF
REV.	DATE	AMENDMENT DETAILS	ORIG	CHK'D	APP'D

CLIENT
 national highways

PURPOSE OF ISSUE
 DCO APPLICATION

DEVELOPMENT CONSENT ORDER NUMBER
 TR010065

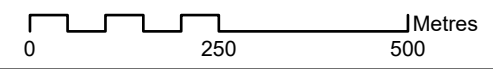
PROJECT TITLE
 A46 NEWARK BYPASS

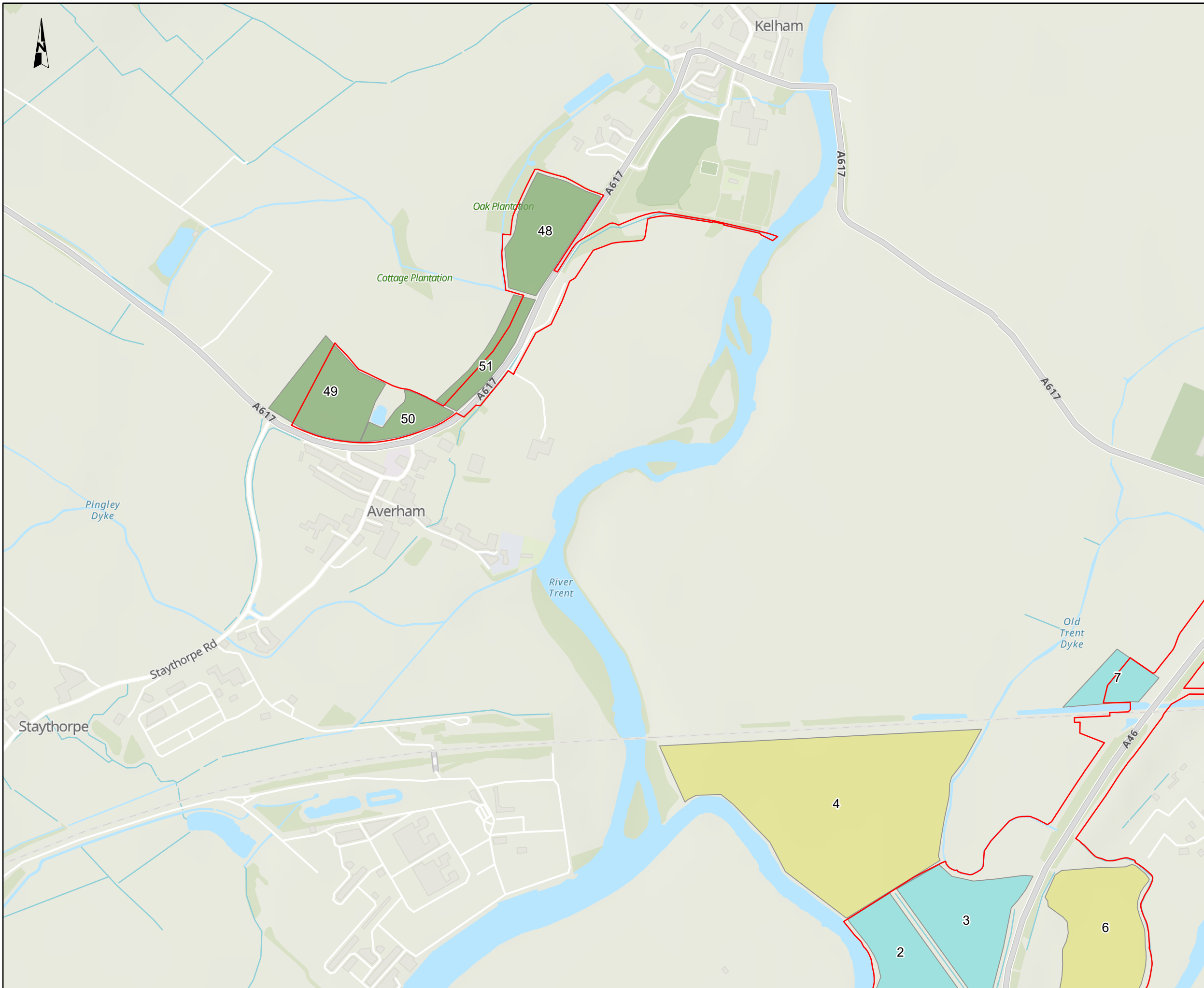
DRAWING TITLE
 Figure 6.2
 Heritage Survey Areas
 Sheet: 2 of 5

ORIGINAL SIZE A3 SCALE 1:10,000

DRAWING NUMBER HE551478	ORIGINATOR SKAG	VOLUME EHR	PROJECT REF NO. HE551478
LOCATION CONWI_CONW	TYPE DR	ROLE LH	REVISION C01
	NUMBER 00011		

© Skanska
 This document is issued for the party which commissioned it and for specific purposes connected with the captioned project only. It should not be relied upon by any other party or used for any other purpose.
 We accept no responsibility for the consequences of this document being relied upon by any other party, or being used for any other purpose, or containing any error or omission which is due to an error or omission in data supplied to us by other parties.





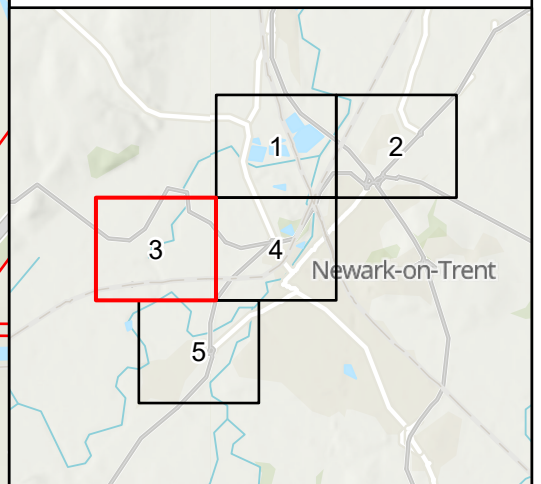
NOTES
 Source
 Heritage survey areas drawn by Mott MacDonald 2022/2023.
 Service Layer Credits
 Contains OS data © Crown Copyright and database right 2023
 Contains data from OS Zoomstack

KEY TO SYMBOLS

Order Limits

Survey area

- Geophysical
- Metal Detecting
- Metal Detecting/Field Walking



C01	08/12/23	DCO APPLICATION	BH	VN	HF
REV.	DATE	AMENDMENT DETAILS	ORIG	CHK'D	APP'D

CLIENT

PURPOSE OF ISSUE
 DCO APPLICATION

DEVELOPMENT CONSENT ORDER NUMBER
 TR010065

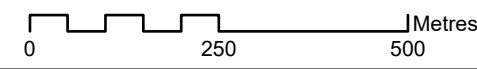
PROJECT TITLE
 A46 NEWARK BYPASS

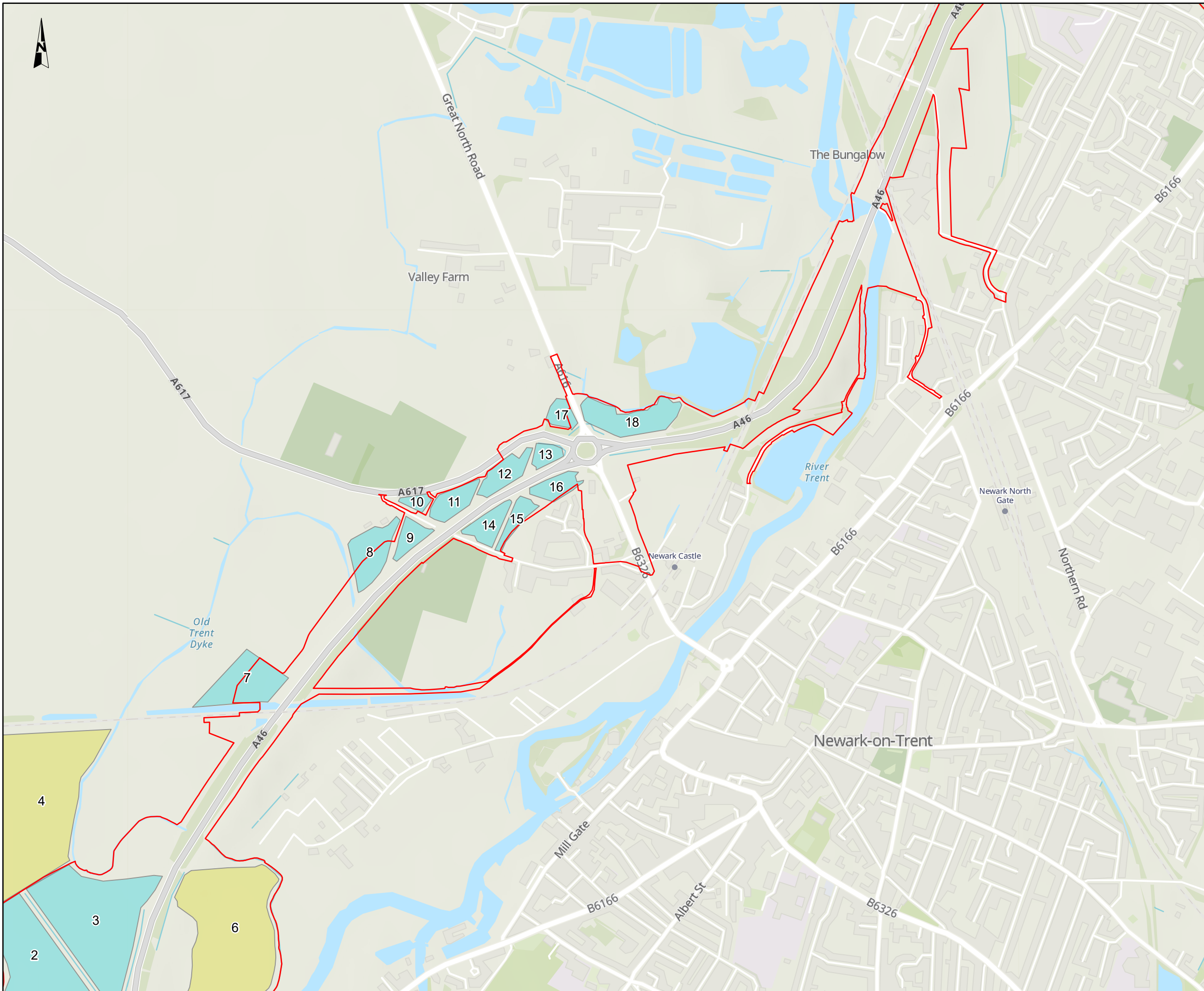
DRAWING TITLE
 Figure 6.2
 Heritage Survey Areas
 Sheet: 3 of 5

ORIGINAL SIZE A3 SCALE 1:10,000 PROJECT REF NO. HE551478

DRAWING NUMBER HE551478	ORIGINATOR SKAG	VOLUME EHR	PROJECT REF NO. HE551478
LOCATION CONWI_CONW	TYPE DR	ROLE LH	REVISION C01
	NUMBER 00012		

© Skanska
 This document is issued for the party which commissioned it and for specific purposes connected with the captioned project only. It should not be relied upon by any other party or used for any other purpose.
 We accept no responsibility for the consequences of this document being relied upon by any other party, or being used for any other purpose, or containing any error or omission which is due to an error or omission in data supplied to us by other parties.





NOTES
 Source: Heritage survey areas drawn by Mott MacDonald 2022/2023.
 Service Layer Credits: Contains OS data © Crown Copyright and database right 2023. Contains data from OS Zoomstack.

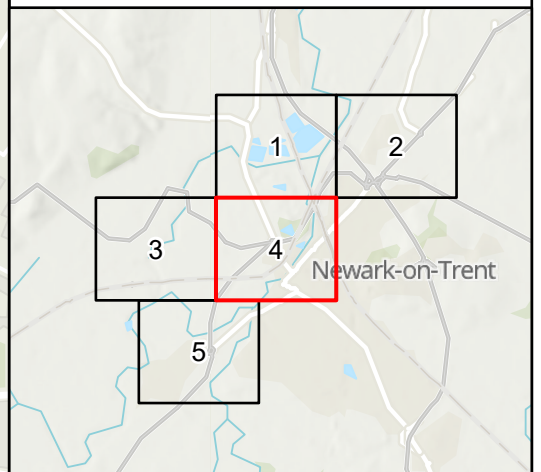
KEY TO SYMBOLS

Order Limits

Survey area

Metal Detecting

Metal Detecting/Field Walking



CO1	08/12/23	DCO APPLICATION	BH	VN	HF
REV.	DATE	AMENDMENT DETAILS	ORIG	CHK'D	APP'D

CLIENT: national highways

PURPOSE OF ISSUE: DCO APPLICATION

DEVELOPMENT CONSENT ORDER NUMBER: TR010065

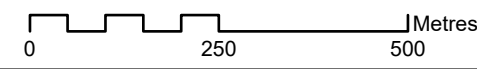
PROJECT TITLE: A46 NEWARK BYPASS

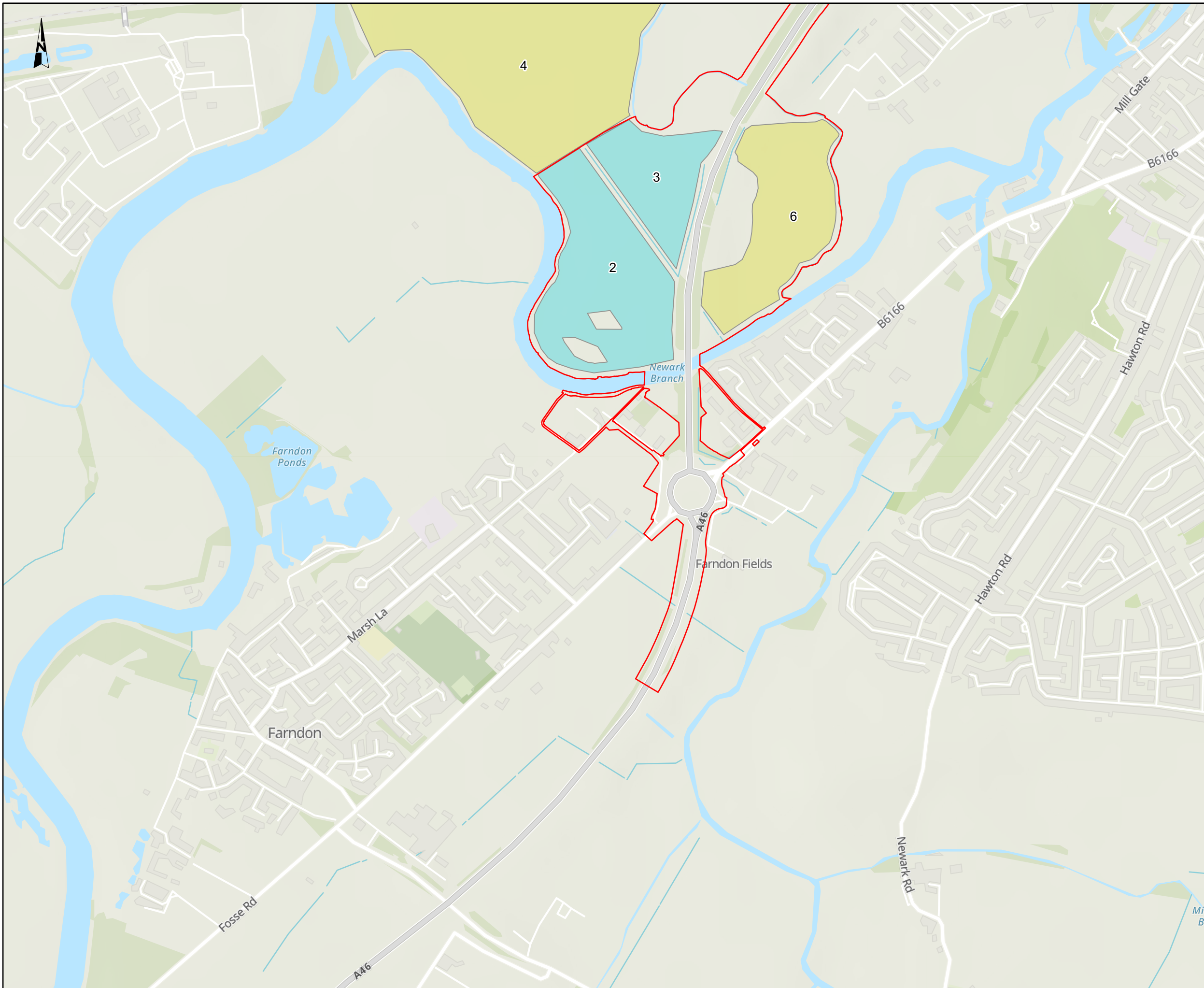
DRAWING TITLE: Figure 6.2
Heritage Survey Areas
Sheet: 4 of 5

ORIGINAL SIZE: A3 SCALE: 1:10,000 PROJECT REF NO: HE551478

DRAWING NUMBER HE551478	ORIGINATOR SKAG	VOLUME EHR	PROJECT REF NO. HE551478
CONWI_CONW	DR	LH	00013
LOCATION	TYPE	ROLE	NUMBER
			REVISION C01

© Skanska
 This document is issued for the party which commissioned it and for specific purposes connected with the captioned project only. It should not be relied upon by any other party or used for any other purpose.
 We accept no responsibility for the consequences of this document being relied upon by any other party, or being used for any other purpose, or containing any error or omission which is due to an error or omission in data supplied to us by other parties.





NOTES
 Source
 Heritage survey areas drawn by Mott MacDonald 2022/2023.
 Service Layer Credits
 Contains OS data © Crown Copyright and database right 2023
 Contains data from OS Zoomstack

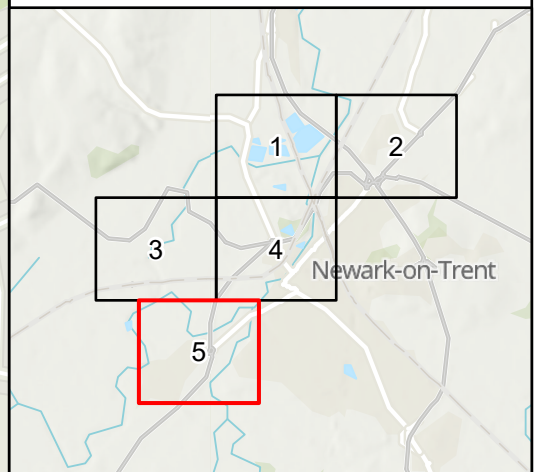
KEY TO SYMBOLS

Order Limits

Survey area

Metal Detecting

Metal Detecting/Field Walking



C01	08/12/23	DCO APPLICATION	BH	VN	HF
REV.	DATE	AMENDMENT DETAILS	ORIG	CHK'D	APP'D

CLIENT

PURPOSE OF ISSUE
 DCO APPLICATION

DEVELOPMENT CONSENT ORDER NUMBER
 TR010065

PROJECT TITLE
 A46 NEWARK BYPASS

DRAWING TITLE
 Figure 6.2
 Heritage Survey Areas
 Sheet: 5 of 5

ORIGINAL SIZE A3 SCALE 1:10,000

DRAWING NUMBER HE551478	ORIGINATOR SKAG	VOLUME EHR	PROJECT REF NO. HE551478
LOCATION CONWI_CONW	TYPE DR	ROLE LH	REVISION C01
	NUMBER 00014		

